






Bluewater Trails - Connecting Communities

-  (1) Waterfront Trail (3.3km)
From Centennial Park to Rainbow Park
- off-road bike and pedestrian path
-  (2) Phase 1 (2.6km)
Vidal Street from Andrew Street to Churchill Line
- on-road bike path (Completed 2006)
-  (3) Phase 2 - Part 1 (2.4km)
River Road Development from Churchill to overpass and
overpass to First Nations Limit/Sun Ave.
- on-road bike and pedestrian path (Cost \$156,828 - Completed 2009)
-  (4) Phase 2 - Part 2 (1.4km)
River Road Development from Sun Ave. along the Aamjiwnaang
community (Cost \$152,000 - Completed 2011)
-  (5) Phase 2 - Part 3 (800m)
River Road Development from Aamjiwnaang Community to
La Salle Line
- on-road bicycle and pedestrian path
(Cost: \$154,000 - completion with 2013 Fundraising)

